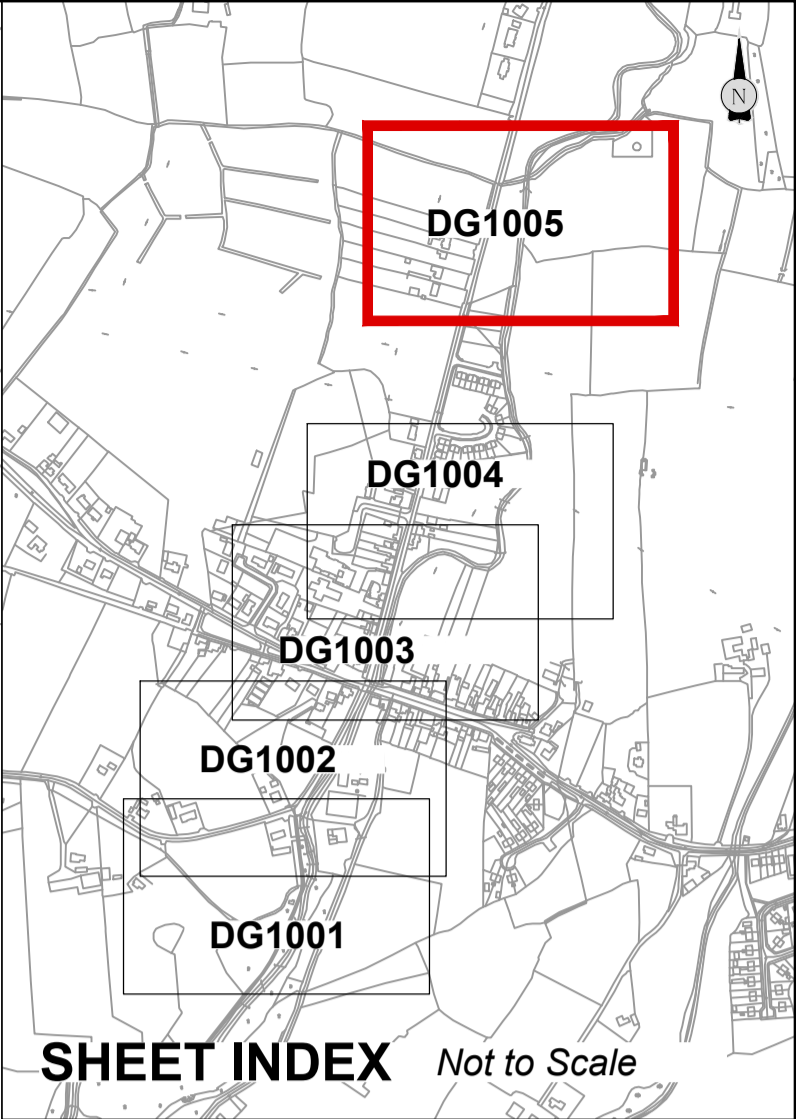


CO. LAOIS
Clonaslee




LEGEND

- PLANNING APPLICATION BOUNDARY
- SITE NOTICE LOCATION(S)
- EXISTING WAYLEAVES

ORDNANCE SURVEY SHEET NUMBERS:
• 3649, 3650 (1:5,000)



Client




Laois County Council
Aras an Chontae, Portlaoise, Co. Laois

General Notes

- (i) Hard copies, dwf and pdf will form a controlled issue of the drawing. All other formats (dwg etc.) are deemed to be an uncontrolled issue and any work carried out based on these files is at the recipients own risk. RPS will not accept any responsibility for any errors from the use of these files, either by human error by the recipient, listing of the un-dimensioned measurements, compatibility with the recipients software, and any errors arising when these files are used to aid the recipients drawing production, or setting out on site.
- (ii) DO NOT SCALE, use figured dimensions only.
- (iii) This drawing is the property of RPS, it is a project confidential classified document. It must not be copied used or its contents divulged without prior written consent. The needs and expectations of client and RPS must be considered when working with this drawing.
- (iv) Information including topographical survey, geotechnical investigation and utility detail used in the design have been provided by others.
- (v) All Levels refer to Ordnance Survey Datum, Malin Head.

Rev	Date	Dwn Chk	Amendment / Issue	App
C01	21/05/25	DR RC	Authorised & Accepted (PLANNING APPLICATION)	



Model File Identifier

Scale	1:500 @ A1 1:1,000 @ A3
Created on	25/10/2024
Sheets	05 of 05

Project
**CLONASLEE FLOOD RELIEF SCHEME
Planning Application**

Title
SITE LOCATION MAP 05

File Identifier
MDW0867-RPS-00-XX-DR-T-DG1000 Series.dwg

Drawing No.
MDW0867-RPS-00-XX-
DR-T-DG1005.dwg

Status
A1

Rev
C01